

## DEVELOPMENT VARIANCE PERMIT

Application / File No.: 0076-25-DVP-END

To: William and Jennifer Collins

Address: 159 Riverdale Drive , Enderby BC

1. This Development Variance Permit is issued in accordance with the provisions of Section 498 of the Local Government Act and subject to compliance with all of the Bylaws of the City of Enderby applicable thereto, except as specifically varied by this permit.
2. This Development Variance Permit applies to and only to those lands within the City of Enderby described below, and any and all buildings, structures, and other development thereon:

Legal Description:

LOT 27 DISTRICT LOT 226 KAMLOOPS (FORMERLY OSOYOOS)  
DIVISION YALE DISTRICT PLAN 12866 EXCEPT PLANS 24497 AND  
KAP80446

PID:

009-256-326

Civic Address:

159 Riverdale Drive, Enderby BC

3. City of Enderby Zoning Bylaw No. 1550, 2014 is hereby supplemented or varied as follows:
  - Section 308.4.a.iii by reducing the minimum setback between an accessory residential building and any other building or structure from 3 m (9.842 feet) to 2.13 m (7 feet), as shown on the attached Schedule 'A'.
4. City of Enderby Subdivision Servicing and Development Bylaw No. 1278, 2000 is hereby supplemented or varied as follows: **N/A**
5. Requirements, conditions or standards applicable to Section 491 of the Local Government Act: **N/A**
6. As a condition of the issuance of this Permit, the Council is holding the security set out below to ensure that development is carried out in accordance with the terms and conditions of this Permit. Should any interest be earned upon the security, it shall accrue to the Permittee and be paid to the Permittee if the security is returned. The condition of the posting of the

security is that should the Permittee fail to carry out the development hereby authorized, according to the terms and conditions of this Permit within the time provided, the City of Enderby may use the security to carry out the work by its servants, agents, or contractors, and any surplus shall be paid over to the Permittee, or should the Permittee carry out the development permitted by this Permit within the time set out above, the security shall be returned to the Permittee. There is filed accordingly:

- a. a Bearer Bond in the amount of \$ **N/A**; or
  - b. a Performance Bond in a form acceptable to the City of Enderby in the amount of \$ **N/A**; or
  - c. an Irrevocable Letter of Credit in the amount of \$ **N/A**; or
  - d. a certified cheque in the amount of \$ **N/A**.
- 7. The land described herein shall be developed strictly in accordance with the terms and conditions and provisions of this Permit and any plans and specifications attached to this Permit which shall form a part hereof.
  - 8. If the Permittee does not commence the development permitted by this Permit within two (2) years of the date of issuance of this Permit, this Permit shall lapse.
  - 9. This Permit is not a Building Permit.

AUTHORIZING RESOLUTION PASSED BY COUNCIL THE DAY OF , 2025.

ISSUED THIS DAY OF , 2025.

\_\_\_\_\_  
Corporate Officer

NOTICE OF PERMIT:

Issued	
Amended	
Cancelled	

Filed with the Land Title Office this day of , 2025.

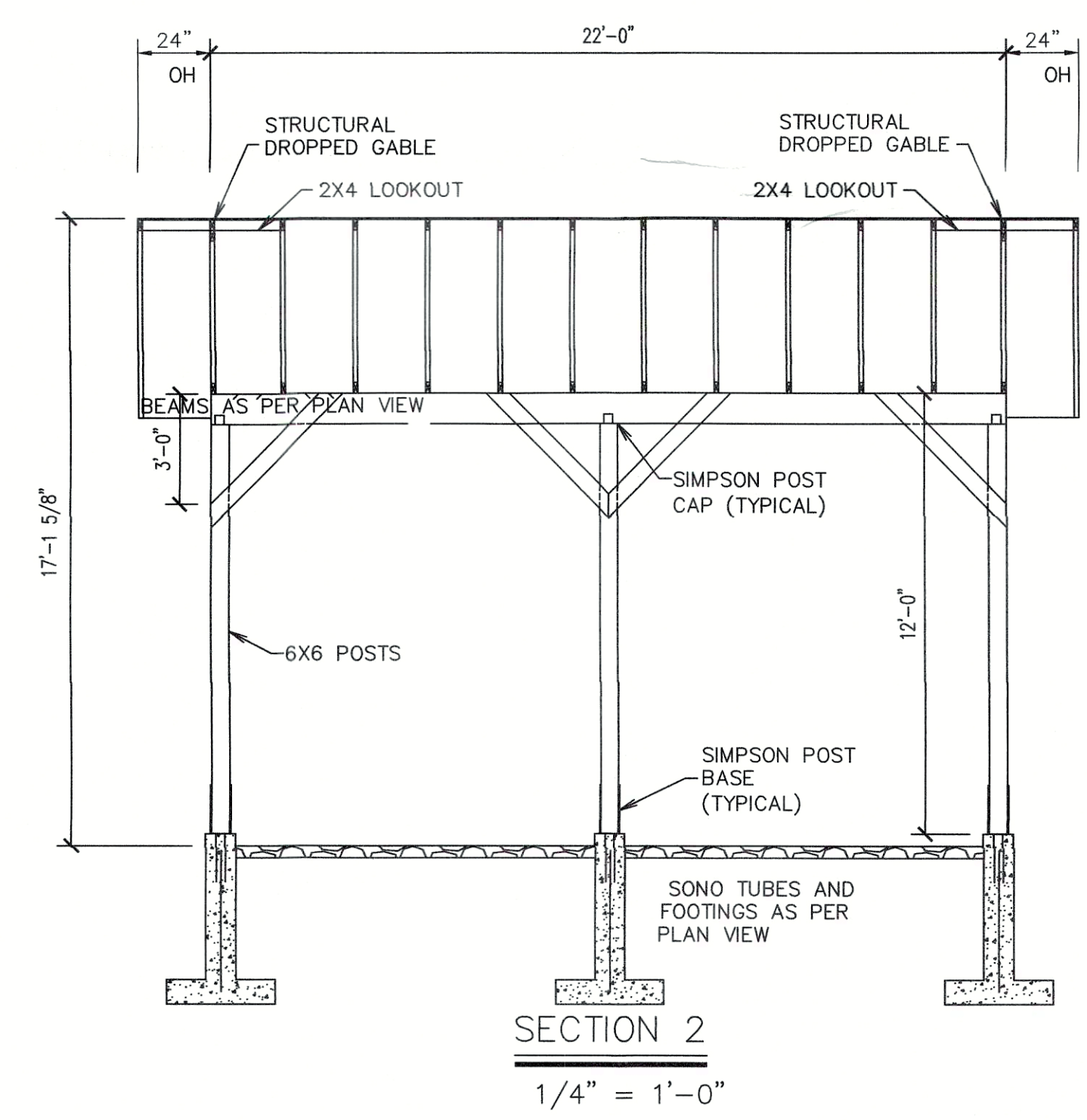
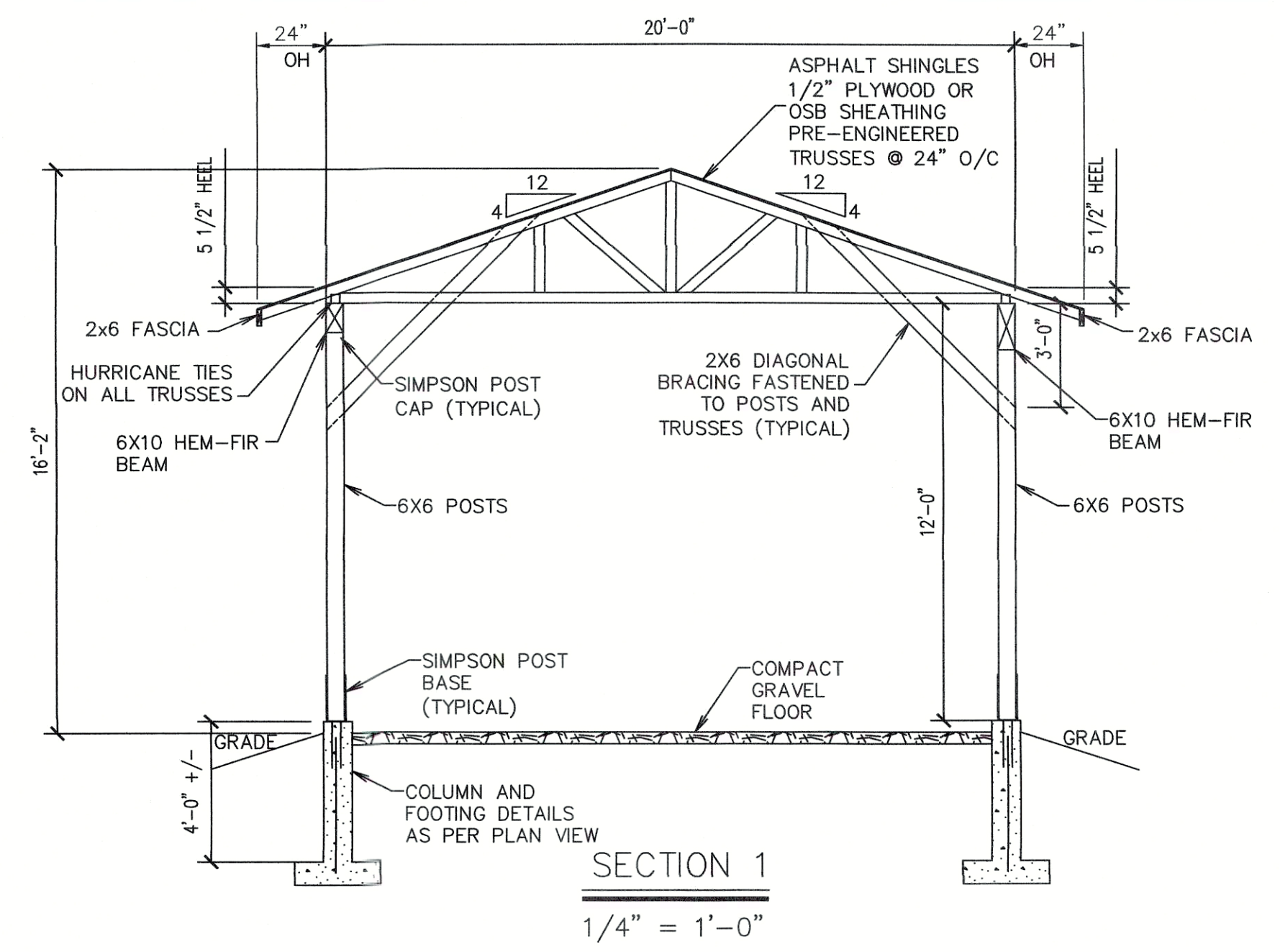
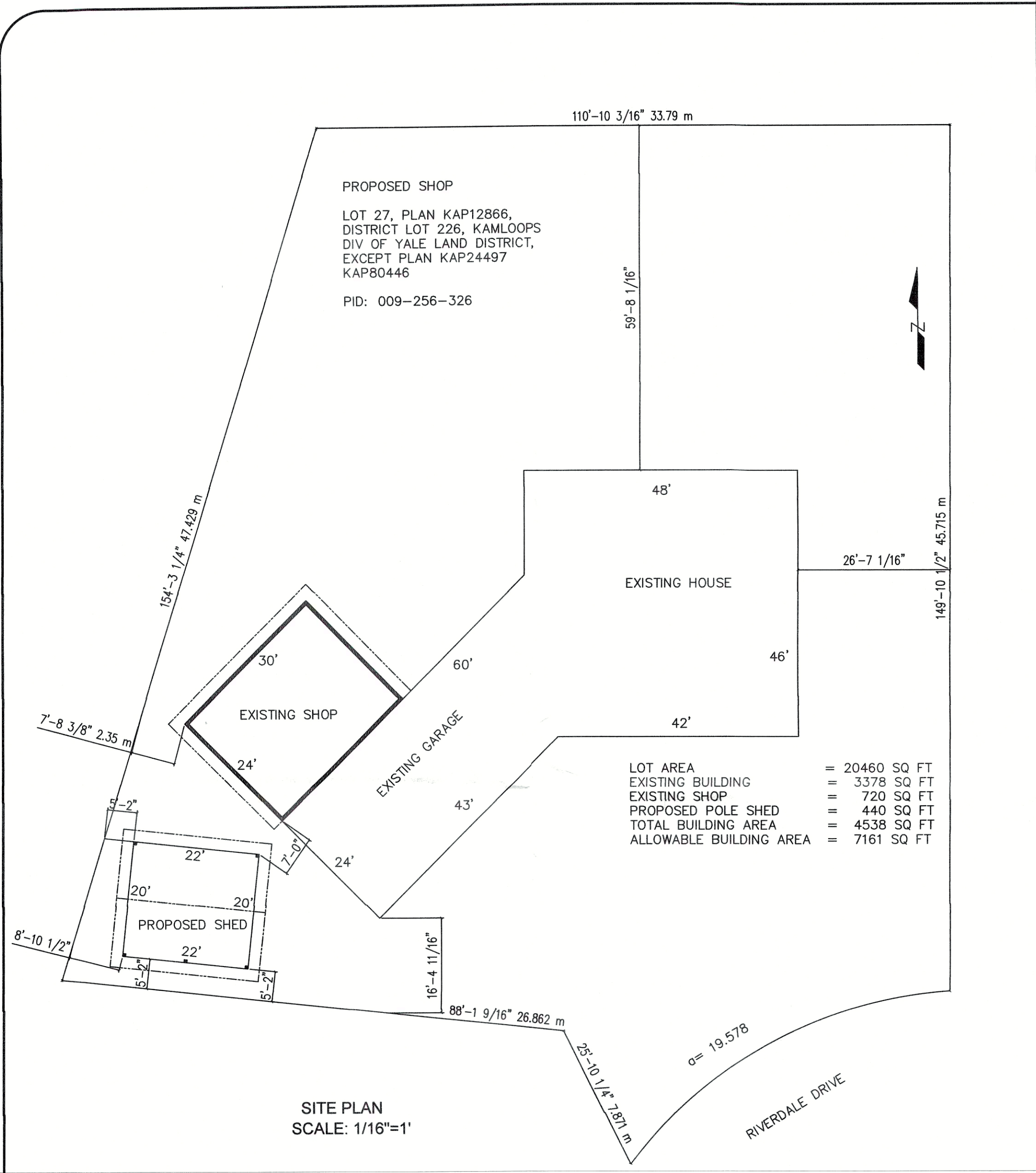
**THE CORPORATION OF THE CITY OF ENDERBY**  
**DEVELOPMENT VARIANCE PERMIT APPLICATION**  
**SUBJECT PROPERTY MAP**

**File:** 0076-25-DVP-END  
**Applicant/Owner:** William and Jennifer Collins  
**Location:** 159 Riverdale Drive, Enderby BC

---







**G. ROBINSON**  
 O/A  
**ASHTON CREEK**  
**DRAFT AND**  
**DESIGN**

EMAIL: gprobin@telus.net  
 Ph: 250-517-9223

DRAWN BY: GCR

CLIENT: B&B CONST. C/ BILL COLLINS	PROJECT #: 1091B	DESCRIPTION:	REVISIONS: Nov 5 Issued for Permit	SCALE: AS NOTED	DATE: Nov. 5 2024	DRAWING NO: A2
PROJECT: POST & BEAM BUILDING 159 Riverdale Drive Enderby, B.C.	LEGAL DESC. PID: 009-256-326			DRAWING DESCRIPTION: SECTIONS AND SITE PLAN		